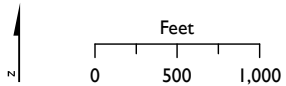
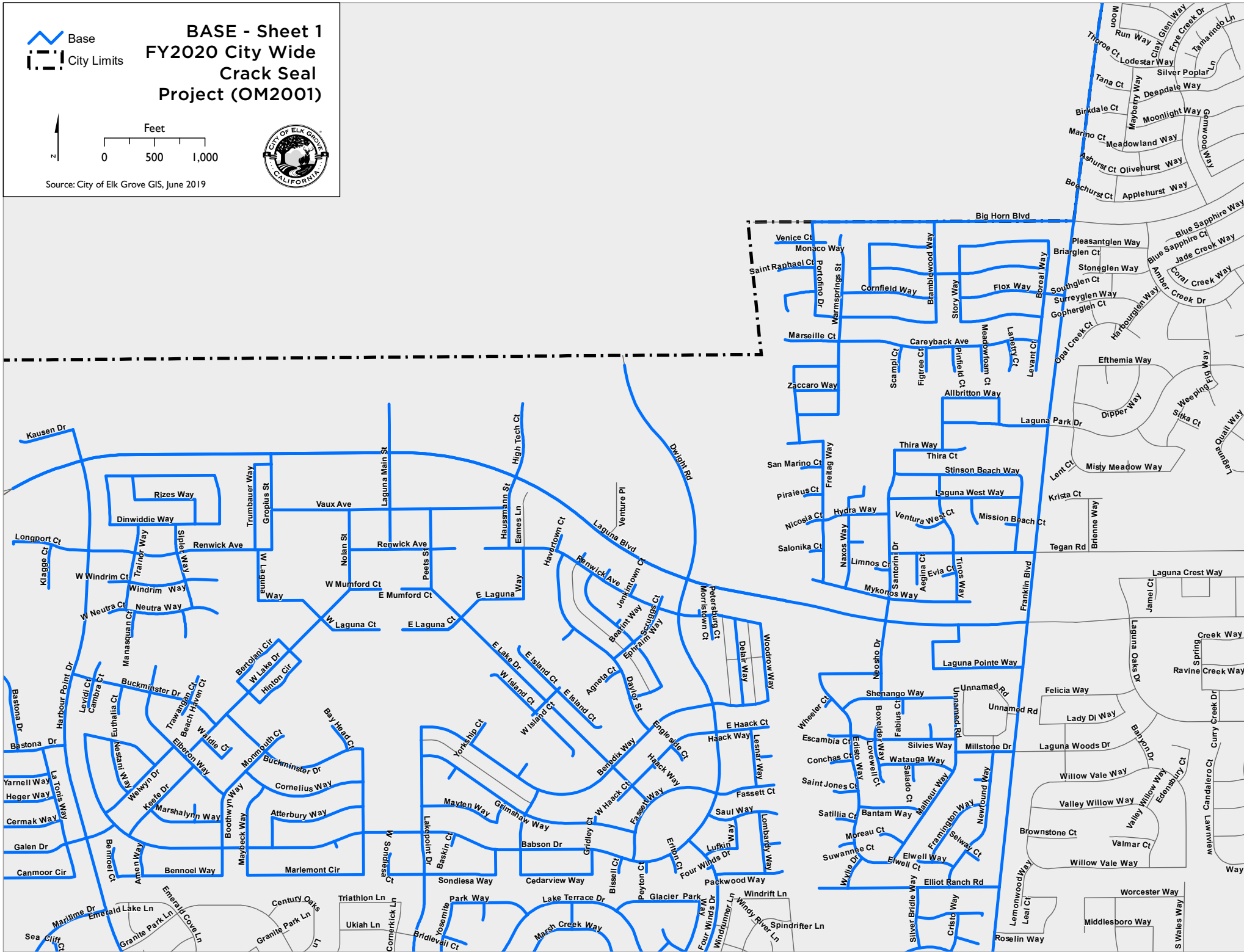


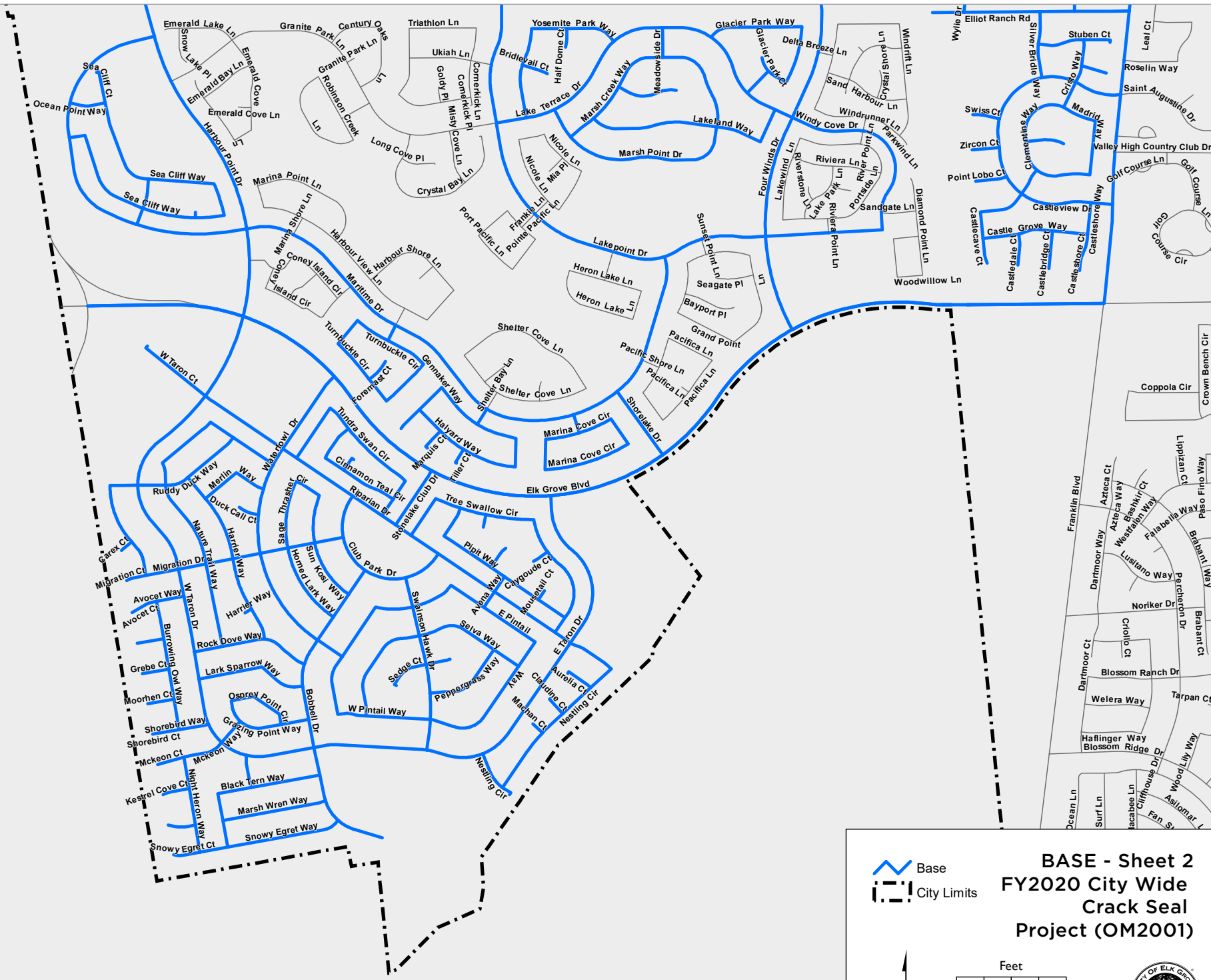
BASE - Sheet 1


FY2020 City Wide Crack Seal Project (OM2001)



Source: City of Elk Grove GIS, June 2019

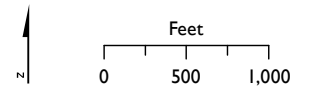




 Base
 City Limits

BASE - Sheet 2

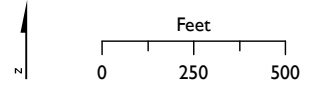
FY2020 City Wide Crack Seal Project (OM2001)



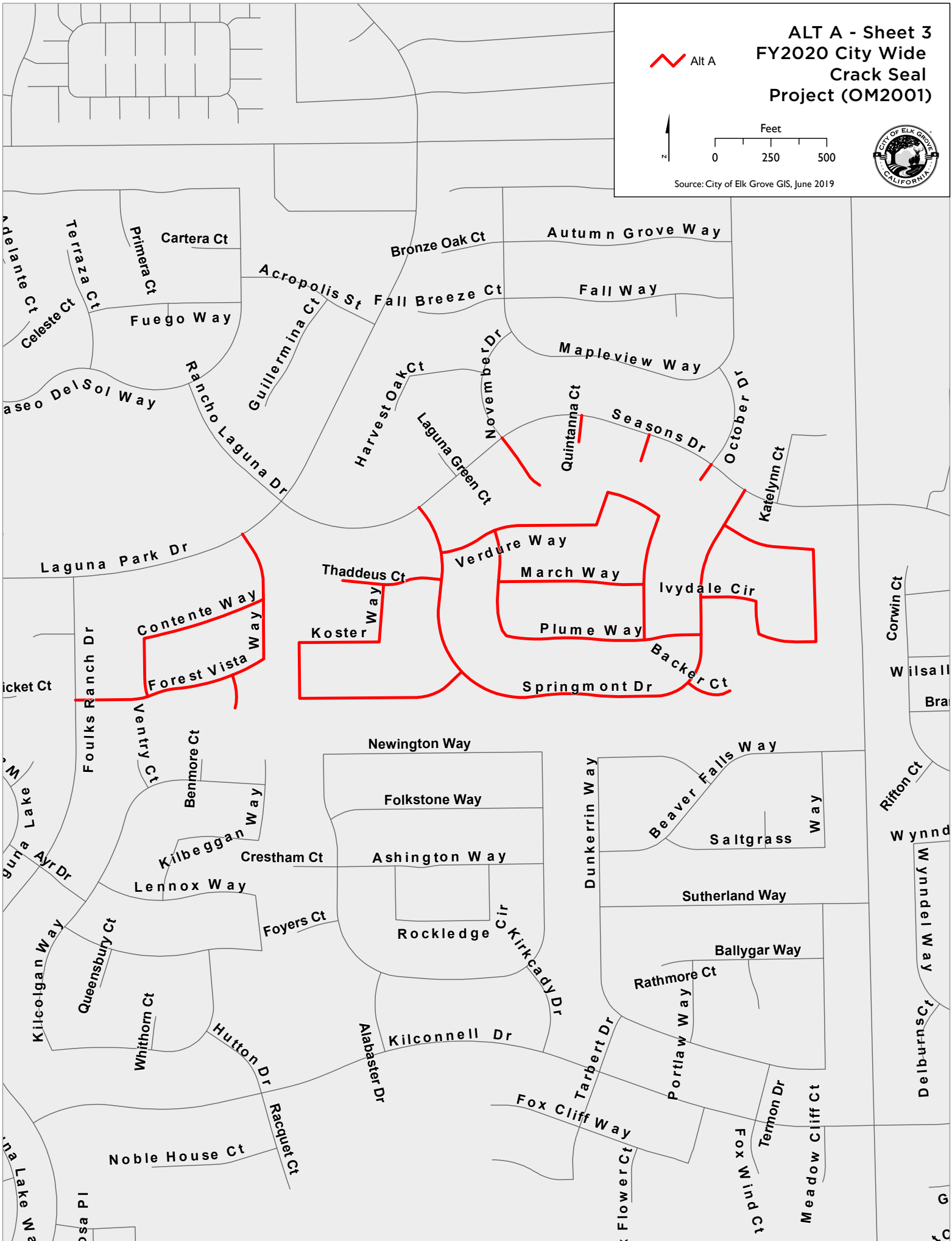
Source: City of Elk Grove GIS, June 2019

ALT A - Sheet 3
FY2020 City Wide
Crack Seal
Project (OM2001)

Alt A

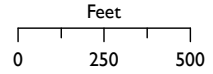


Source: City of Elk Grove GIS, June 2019

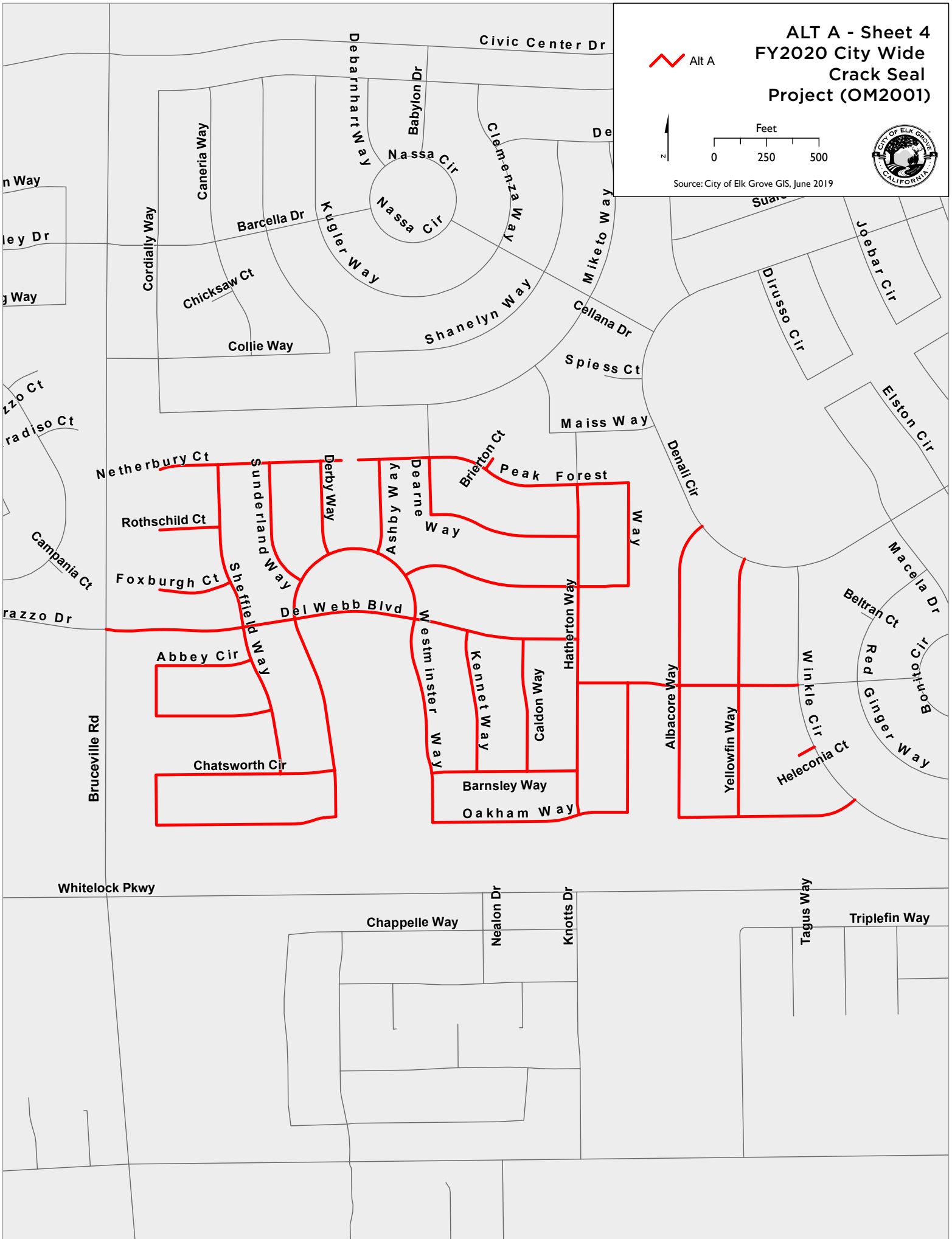


ALT A - Sheet 4
FY2020 City Wide
Crack Seal
Project (OM2001)

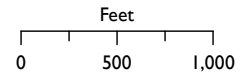
Alt A



Source: City of Elk Grove GIS, June 2019



ALT B - Sheet 5
FY2020 City Wide
Crack Seal
Project (OM2001)



Source: City of Elk Grove GIS, June 2019

